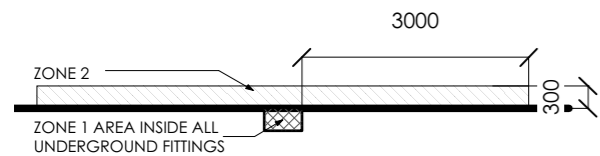


PETROL DISPENSER UNIT

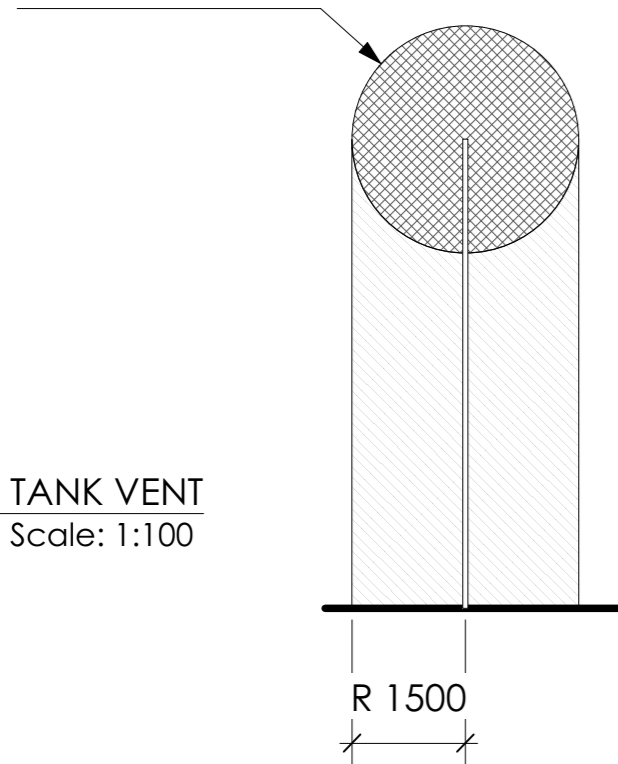
Scale: 1:200



TANK ACCESS, FILL & TEST POINTS

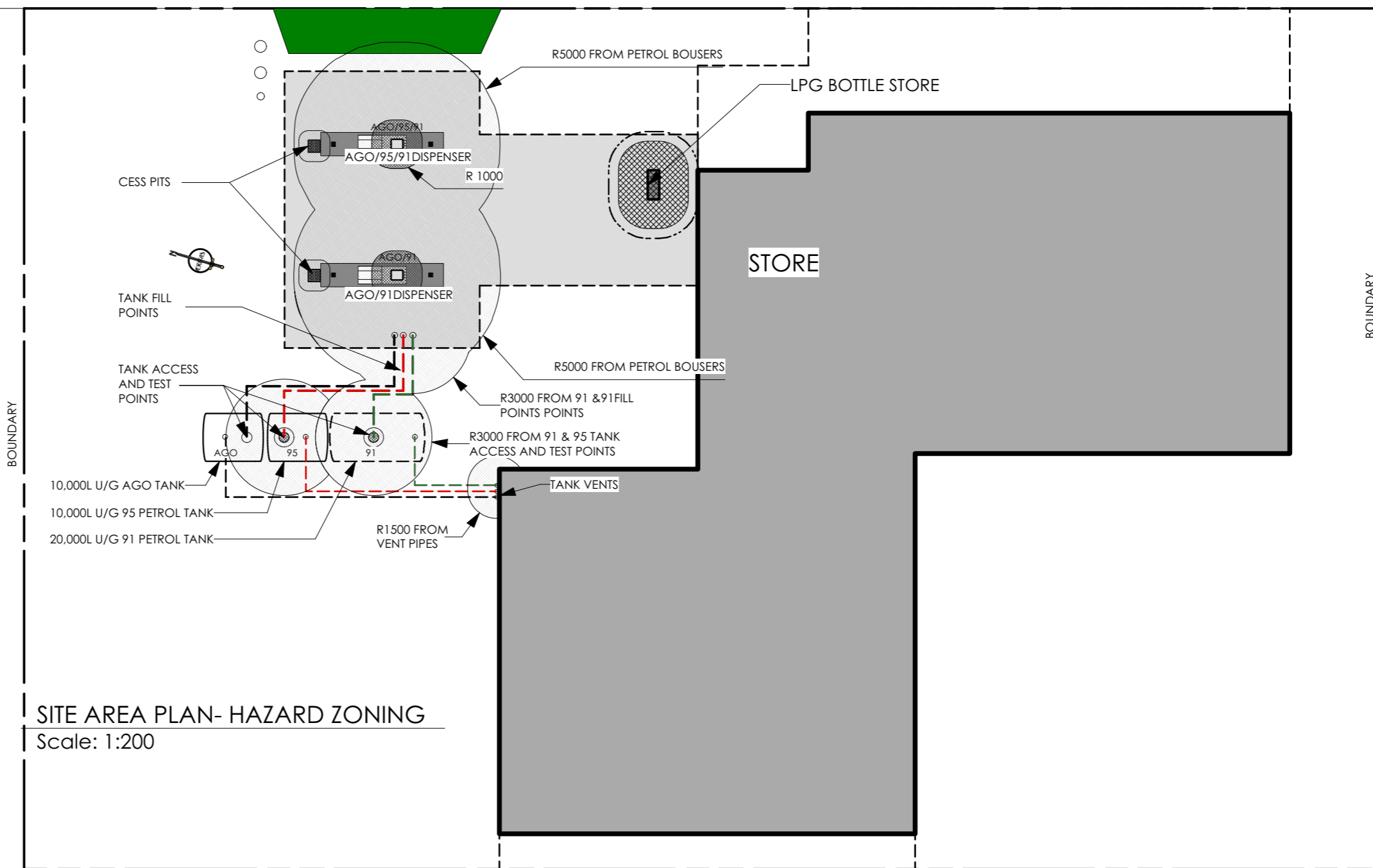
Scale: 1:100

R 1500 SPHERE



TANK VENT

Scale: 1:100



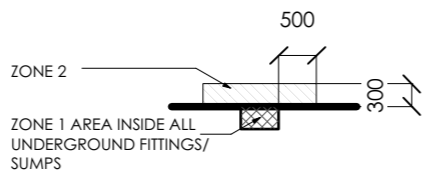
SITE AREA PLAN- HAZARD ZONING

Scale: 1:200

KEY

- HAZARDOUS ZONE 1
- HAZARDOUS ZONE 2

CLASSIFICATION OF HAZARDOUS AREA ZONES TO AS/NZS 2430 2004



CESSPIT

Scale: 1:100



ISSUE	DATE	REVISION	PROJECT #
PROJECT	SPIRIT- 369 BROADWAY STRATFORD		16006
CLIENT	ENVIROHAZ LTD	SCALE	DWG #
DWG	AREA PLAN HAZARD ZONING	1:250	02
		DATE	REVISION
		9/10/15	

WHERE PLANS ARE USED FOR CONSTRUCTION WITHOUT A CONTRACT FOR DIRECT CONSTRUCTION SUPERVISION BY PAUL MCKENNA ARCHITECTURE (PMA), PMA CAN NOT ACCEPT RESPONSIBILITY FOR ANY ISSUES WHICH MAY ARISE DURING OR AFTER THE CONSTRUCTION OF PROJECT DETAILED IN THESE DRAWINGS.
 THIS PLAN IS COPYRIGHT OF PAUL MCKENNA ARCHITECTURE 2009. ALL RIGHTS RESERVED. IT MAY ONLY BE USED FOR CONSTRUCTION BY THE CLIENT NAMED AND MUST NOT BE REPRODUCED WITHOUT PERMISSION OF PAUL MCKENNA ARCHITECTURE
 THIS PLAN AND ALL COPIES MADE OF THIS PLAN REMAIN THE PROPERTY OF PAUL MCKENNA ARCHITECTURAL DESIGN